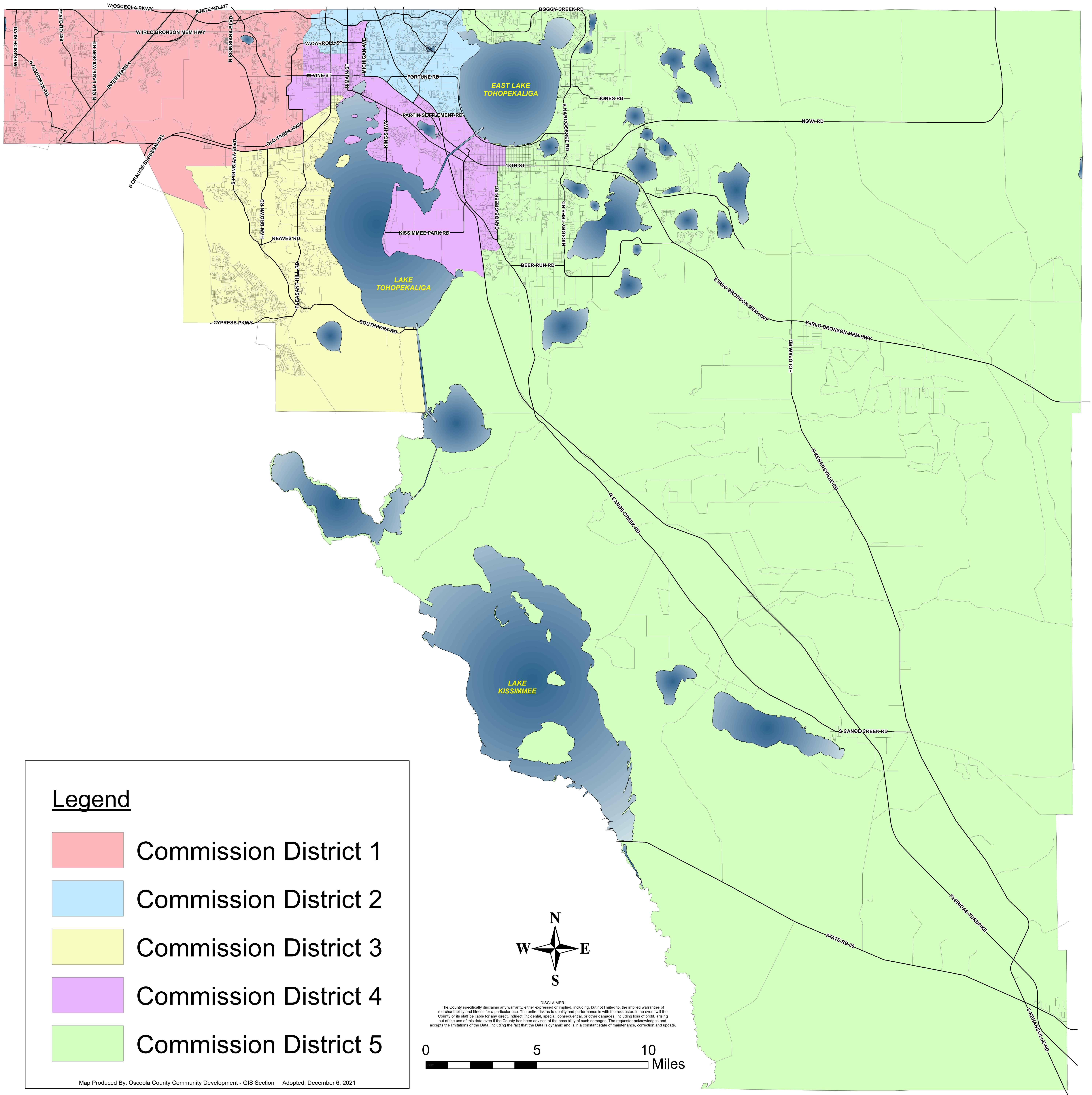



Osceola Soil & Water Conservation District Subdivision Map

December 2022

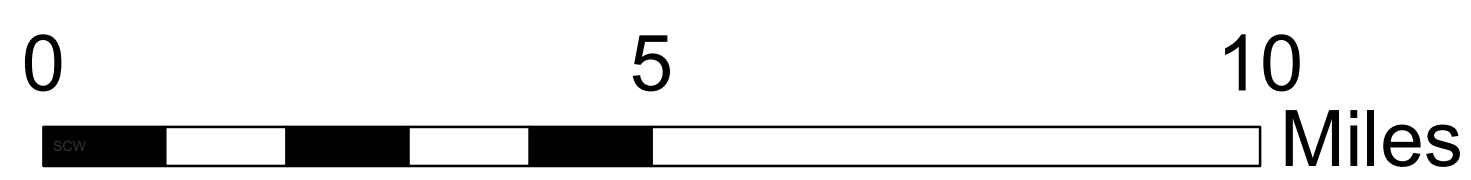


Legend

- Commission District 1
- Commission District 2
- Commission District 3
- Commission District 4
- Commission District 5



DISCLAIMER:
The County specifically disclaims any warranty, either expressed or implied, including, but not limited to, the implied warranties of merchantability and fitness for a particular use. The entire risk as to quality and performance is with the requestor. In no event will the County or its staff be liable for any direct, indirect, incidental, special, consequential, or other damages, including loss of profit, arising out of the use of this data even if the County has been advised of the possibility of such damages. The requestor acknowledges and accepts the limitations of the Data, including the fact that the Data is dynamic and is in a constant state of maintenance, correction and update.



Map Produced By: Osceola County Community Development - GIS Section Adopted: December 6, 2021